



City of Graham, NC and Burlington Regional Geographic Information System Partnership (ReGIS)  
Maps

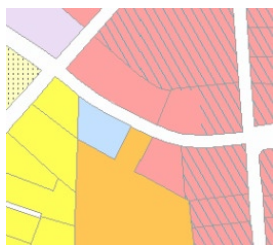

**Disclaimer: THIS WEBSITE IS NOT A LEGAL DOCUMENT.**



*The City of Graham and the Burlington ReGIS Partnership shall assume no liability for any errors, omissions, or inaccuracies in these maps or the supporting data. These maps include public information of different scale, time origin, definition and accuracy, which produces inconsistencies among features represented together as shown. The user knowingly waives all claims for damages against the entities comprising the City of Graham and the Burlington ReGIS Partnership.*


Please note that your system's processor speed, memory and internet connection type may also affect the speed at which GIS data is displayed.

Please turn off Pop-Up Blocker before using website tools.

### Updated Web Maps July 2021

 <p><a href="#">Zoning Map Viewer</a></p>	 <p><a href="#">Collections Map Viewer</a></p>
--	--

 <p><a href="#">Stormwater Map Viewer</a></p>	 <p><a href="#">FRIS – Flood Risk Information System</a></p>
--	---

 <p><b>DOT Traffic</b></p> <p><a href="#">Graham DOT Viewer</a></p>	
--	--

For Graham Staff WebMap page, [Click Here](#)

For Retired WebMap page, [Click Here](#)